







Charleston to RPP				
	1. Start out going northwest on Meeting St toward Broad St.	go 2.1 mi	2.1 mi	7 minutes
 	2. Merge onto I-26 W via the ramp on the left toward North Charleston / Columiba. • <i>If you reach Cedar St you've gone a little too far</i>	go 104.4 mi	106.5 mi	1 hour 36 minutes
 	3. Merge onto US-321 N / US-176 W / US-21 N via EXIT 115 toward Cayce / Columbia.	go 5.3 mi	111.8 mi	9 minutes
	4. 440 KNOX ABBOTT DR is on the left. • <i>If you reach Axtell Dr you've gone a little too far</i>		111.8 mi	
	Total Travel Estimate: 111.84 miles - about 1 hour 53 minutes			