

















Florence to RPP				
	1. Start out going east on E Cheves St toward S Church St.	go 0.05 mi	0.05 mi	
	2. Take the 1st right onto S Church St. • <i>If you reach S Ravenel St you've gone a little too far</i>	go 0.1 mi	0.2 mi	
 	3. Turn right onto E Palmetto St / US-76 / US-301. Continue to follow E Palmetto St / US-76. • <i>If you are on S Barringer St and reach E Pine St you've gone about 0.1 miles too far</i>	go 2.8 mi	2.9 mi	5 minutes
 	4. Turn right onto W David H McLeod Blvd / I-20-SPUR W. Continue to follow I-20-SPUR W. • <i>I-20-SPUR W is just past S Whitman Ave</i> • <i>If you reach S Baker St you've gone about 0.1 miles too far</i>	go 2.1 mi	5.1 mi	3 minutes
 	5. Stay straight to go onto I-20 W.	go 68.1 mi	73.2 mi	1 hour 1 minute
 	6. Merge onto SC-277 S via EXIT 73A toward Columbia.	go 6.6 mi	79.8 mi	8 minutes
 	7. Turn right onto Elmwood Ave / US-76 W. Continue to follow US-76 W. • <i>US-76 W is 0.1 miles past Jefferson St</i> • <i>If you reach Calhoun St you've gone about 0.1 miles too far</i>	go 0.9 mi	80.7 mi	2 minutes
 	8. Merge onto Huger St / US-321 S / US-21 S / US-176 E via the ramp on the left.	go 1.6 mi	82.3 mi	3 minutes
 	9. Turn right onto US-176 / US-21 / US-321 / Blossom St. Continue to follow US-176 / US-21 / US-321. • <i>US-176 is just past Devine St</i> • <i>If you are on Huger St and reach Wheat St you've gone a little too far</i>	go 0.8 mi	83.1 mi	1 minute



10. **440 KNOX ABBOTT DR** is on the **right**.

- *Your destination is just past Axtell Dr*
- *If you reach SC-2 you've gone about 0.1 miles too far*

83.1
mi



Total Travel Estimate: **83.06 miles - about 1 hour 26 minutes**