











| Spartanburg to RPP | | | |
|---|--|-------------------|------------------------------|
|  | 1. Start out going east on W Main St toward N Church St / US-221 / SC-56 . | go 0.03 mi | 0.03 mi |
|   | 2. Take the 1st right onto S Church St / US-221 / SC-56 . Continue to follow US-221 S . <ul style="list-style-type: none"> <i>If you are on E Main St and reach N Liberty St you've gone about 0.1 miles too far</i> | go 8.5 mi | 8.5 mi 14 minutes |
|   | 3. Merge onto I-26 E via the ramp on the left toward Columbia . <ul style="list-style-type: none"> <i>If you are on US-221 S and reach US-221 N you've gone a little too far</i> | go 79.7 mi | 88.2 mi 1 hour 12 minutes |
|   | 4. Merge onto I-126 E / US-76 E via EXIT 108B on the left toward Downtown / Columbia . | go 3.3 mi | 91.5 mi 3 minutes |
|   | 5. Merge onto Huger St / US-321 S / US-21 S / US-176 E . | go 1.6 mi | 93.1 mi 3 minutes |
|   | 6. Turn right onto US-176 / US-21 / US-321 / Blossom St . Continue to follow US-176 / US-21 / US-321 . <ul style="list-style-type: none"> <i>US-176 is just past Devine St</i> <i>If you are on Huger St and reach Wheat St you've gone a little too far</i> | go 0.8 mi | 93.9 mi 1 minute |
|  | 7. 440 KNOX ABBOTT DR is on the right . <ul style="list-style-type: none"> <i>Your destination is just past Axtell Dr</i> <i>If you reach SC-2 you've gone about 0.1 miles too far</i> | | 93.9 mi |
|  | Total Travel Estimate: 93.90 miles - about 1 hour 35 minutes | | |