
















| Tryon, NC to RPP | | | |
|---|--|--------------------|----------------------------|
|  | 1. Start out going southeast on McCown St toward S Trade St / US-176 . | go 0.09 mi | 0.09 mi |
|   | 2. Turn slight right onto S Trade St / US-176 . Continue to follow US-176 (Crossing into South Carolina). | go 3.8 mi | 3.8 mi 7 minutes |
|   | 3. Turn left onto SC-14 / E Rutherford St . <ul style="list-style-type: none"> • <i>SC-14 is 0.1 miles past E Coleman St</i> • <i>If you reach Crawford St you've gone about 0.2 miles too far</i> | go 1.9 mi | 5.7 mi 4 minutes |
|   | 4. Merge onto I-26 E toward Columbia . <ul style="list-style-type: none"> • <i>If you are on SC-14 and reach Fairview Farms Dr you've gone about 0.1 miles too far</i> | go 106.9 mi | 112.6 mi 1 hour 37 minutes |
|   | 5. Merge onto I-126 E / US-76 E via EXIT 108B on the left toward Downtown / Columbia . | go 3.3 mi | 116.0 mi 3 minutes |
|   | 6. Merge onto Huger St / US-321 S / US-21 S / US-176 E . | go 1.6 mi | 117.6 mi 3 minutes |
|   | 7. Turn right onto US-176 / US-21 / US-321 / Blossom St . Continue to follow US-176 / US-21 / US-321 . <ul style="list-style-type: none"> • <i>US-176 is just past Devine St</i> • <i>If you are on Huger St and reach Wheat St you've gone a little too far</i> | go 0.8 mi | 118.4 mi 1 minute |
|  | 8. 440 KNOX ABBOTT DR is on the right . <ul style="list-style-type: none"> • <i>Your destination is just past Axtell Dr</i> • <i>If you reach SC-2 you've gone about 0.1 miles too far</i> | | 118.4 mi |
|  | Total Travel Estimate: 118.36 miles - about 1 hour 58 minutes | | |